




Piper's Daisy  
*Erigeron piperianus*




Longleaf Phlox  
*Phlox longifolia*



Blue UMBER Lily  
*Triteleia grandiflora*



Bluebunch Wheatgrass  
*Pseudoroegneria spicata*



Cusick's Sunflower  
*Helianthus cusickii*



Columbia Milkvetch  
*Astragalus succumbens*

## Rattlesnake Wildflower Walk



Munro's Globemallow  
*Sphaeralcea munroana*



Upland Larkspur  
*Delphinium nuttallianum*



Carey's Balsamroot  
*Balsamorhiza careyana*

## Rattlesnake Slope Preserve

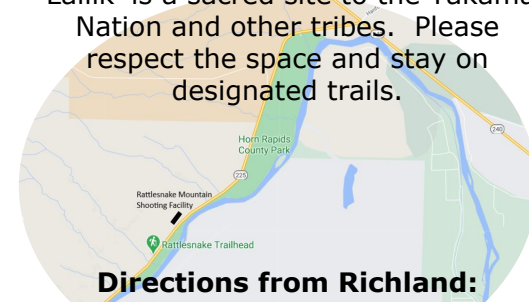
Discover Pass Required

No facilities

Best time for Wildflower Viewing:  
April/May

Much of the preserve has burned in recent history resulting in bunchgrasses and forbs dominating the landscape rather than sagebrush which does not resprout after fire. A grove of Wyoming Sagebrush, (*Artemisia tridentata*), Winterfat (*Krascheninnikovia lanata*) and Saltbrush (*Atriplex canescens*) still exists 3.4 miles in off of the canyon trail.

Rattlesnake Mountain also known as 'Laliik' is a sacred site to the Yakama Nation and other tribes. Please respect the space and stay on designated trails.



### Directions from Richland:

Take WA 240 W then turn left onto WA 225 W for 4.1 miles. Trailhead is on the right.

<https://www.wta.org/go-hiking/hikes/rattlesnake-slope-wildlife-area>

This guide was created by volunteers for the Columbia Basin Chapter of the Washington Native Plant Society @CBWNPS



Photos courtesy of CBWNPS Member Kelsey K.  
For more wildflower walks check out our chapter website: [www.cbwnps.org](http://www.cbwnps.org)